



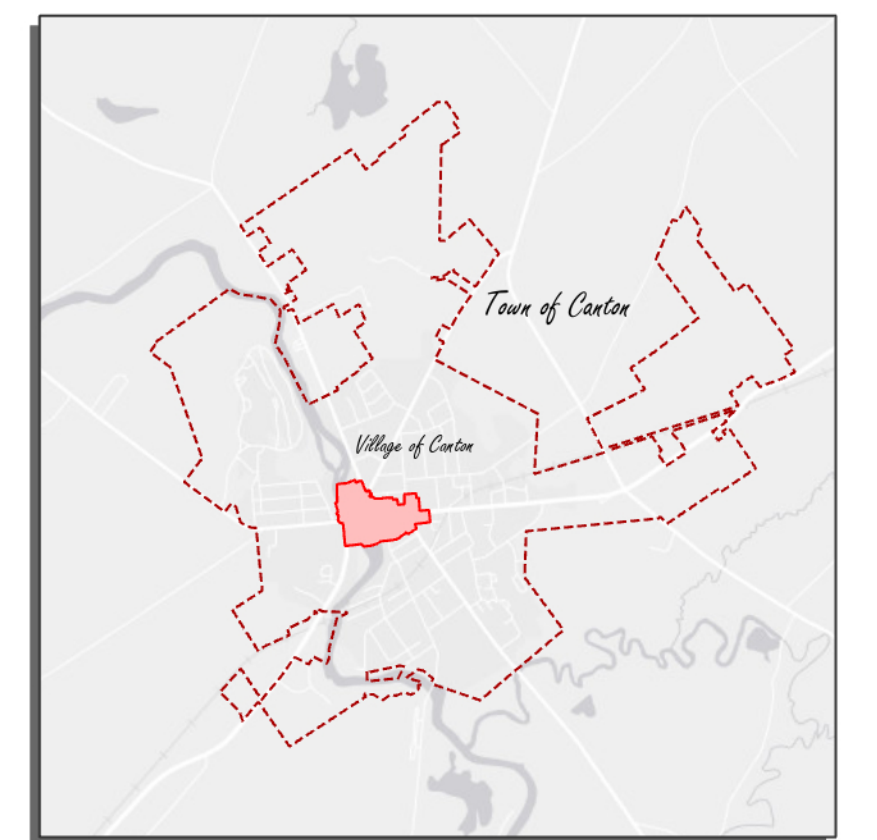


This map was prepared for illustrative purposes only and is not suitable for engineering, surveying, or legal purposes.

CANTON DRAFT NY Forward

Project Area May 2024

- LEGEND**
-  NYF Boundary
 -  State Routes
 -  Village Roads
 -  Waterbody



Sources:
 Village of Canton,
 St. Lawrence County
 USGS, Esri, NYS ITS



mjteam.com

This document was developed as part of the NY Forward Program and supported by the NYS Department of State, NYS Homes and Community Renewal, Empire State Development, and New York State Energy and Research Development Authority.